Light Valley Solar

Access to Works plans

Document Reference: EN0110012/APP/LVS/02.05

February 2026

Planning Inspectorate Reference: EN0110012
APFP Regulation: 5(2)(k)

Light Valley
Solar

Infrastructure Planning

Planning Act 2008

The Infrastructure Planning
(Applications: Prescribed Forms and Procedure) Regulations 2009

Light Valley Solar

DCO Submission

Access to Works plans

Regulation Reference	APFP Regulation 5(2)(k)
Planning Inspectorate Case Reference	EN0110012
Application Document Reference	EN0110012/APP/02.05
Author	Light Valley Solar Limited

Version	Date	Status of Version
1.0	February 2026	DCO Submission

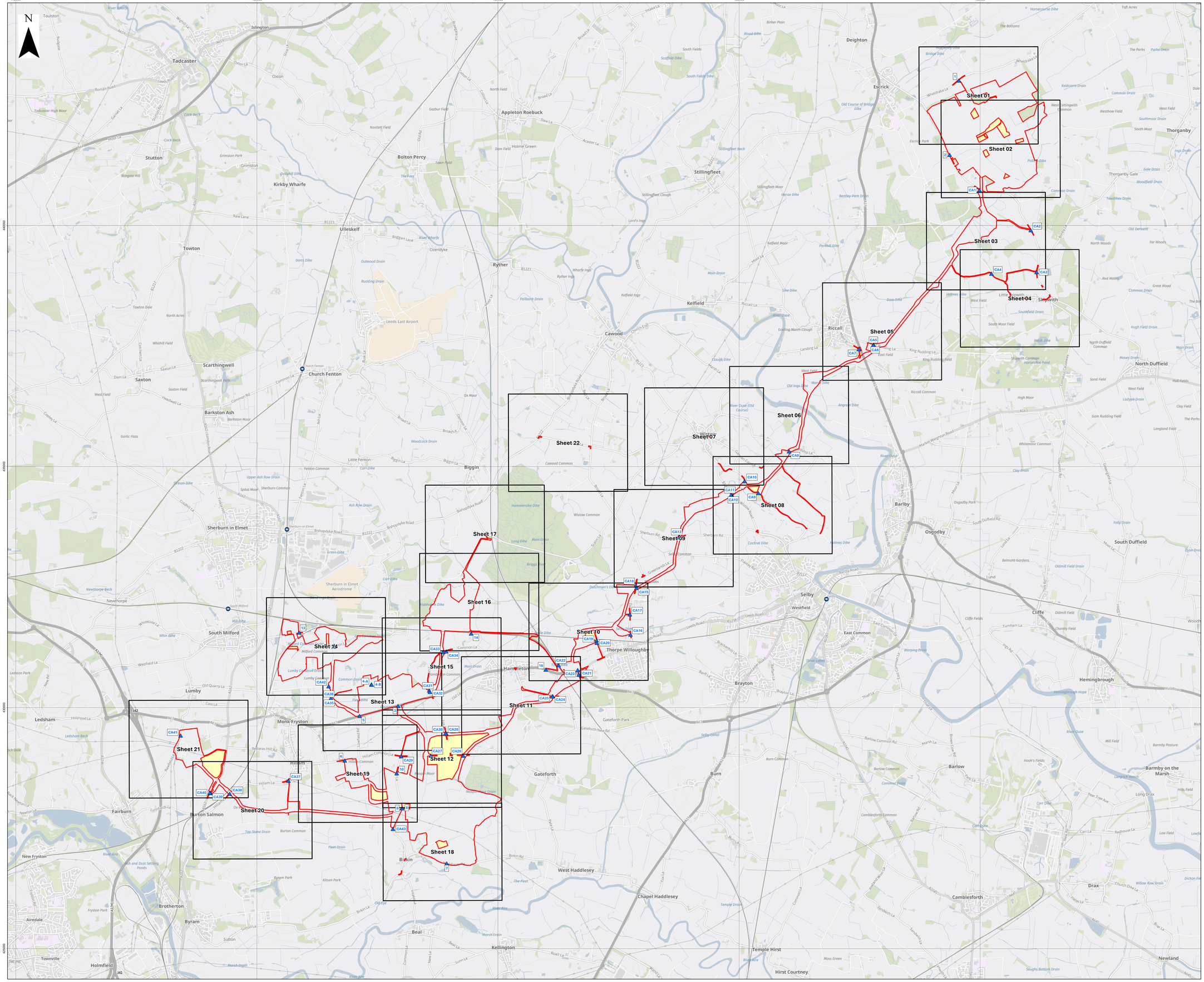
N
445000
450000
455000
460000
465000
440000
435000
430000
Sheet 01
Sheet 02
Sheet 03
Sheet 04
Sheet 05
Sheet 06
Sheet 07
Sheet 08
Sheet 09
Sheet 10
Sheet 11
Sheet 12
Sheet 13
Sheet 14
Sheet 15
Sheet 16
Sheet 17
Sheet 18
Sheet 19
Sheet 20
Sheet 21
Sheet 22
Tadcaster
Toulston
Islington
Oxton
Stutton
Kirkby Wharfe
Bolton Percy
Appleton Roebuck
Deighton
Escrick
Stillingfleet
Thorganby
Ulleskelf
Towton
Ryther
Kelfield
Cawood
Riccall
Scarthingwell
Saxton
Church Fenton
Barkston Ash
Sherburn in Elmet
Newthorpe
South Milford
Lumby
Monk Fryston
Hillam
Burton Salmon
Fairburn
Ledsham
Biggin
Hambleton
Thorpe Willoughby
Brayton
Selby
Barlby
Osgodby
South Duffield
Cliffe
Hemingbrough
Gateforth
Burn
Barlow
Barmby on the Marsh
North Duffield
Skipwith
Camblesforth
Drax
Chapel Haddlesey
West Haddlesey
Temple Hirst
Hirst Courtney
Newland
Brotherton
Byram
Beal
Kellington
Airedale
Townville
Holmfield
New Fryston
Leeds East Airport
Sherburn in Elmet Aerodrome
Whitemoor
Wistow
Barlow Common
Burn Common
Cawood Common
Fenton Common
Whitemoor Common
Riccall Common
Camblesforth Common
Gateforth Park
Lumby Common
Hambleton Common
Little Fenton
Sutton
Kitson Pork
Byram Park
Top Stone Drain
Fleet Drain
Ash Row Drain
Upper Ash Row Drain
Spital Moor
Sherburn Common
Ash and Dust Settling Ponds
Burton Common
Monk Fryston Common
Lumby Common
Milford Common
Fenton Common
Sherburn-in-Elmet
Selby Canal
River Ouse
River Aire
Marsh Drain
Main Drain
Outwood Drain
Rudding Drain
Dorts Dike
Polbohe Drain
Sike Dike
Clough Dike
Carr Dike
Newthorpe Beck
Cock Beck
Todcaster High Moor
Grimston Park
Wangate Hill
Dolphill Dike
Raw Lane
Bolgart Lane
River Wharfe
Ozendyke
Towton Dale
North Acres
Whitehill Field
Saxton Field
West Field
Scarthingwell Park
Dam La
Headwell La
Coupley La
Garlic Flats
Barkston Moor
Woodcock Drain
Little Fenton
Carr Dike
Biggin La
Upper Ash Row Drain
Sherburn Common
Spital Moor
Ash Row Drain
Hammerslike Dike
Wistow Common
Long Dike
Main Drain
Briggs Dike
Hobbholme Dike
Mill Dike
Whin Dike
Newthorpe Beck
Mill Dike
Lumby Common
Common Drain
Flash Dike
Hillam Common
Moor Drain
Moorland Drain
Fryston Park
Brotherton
Airedale
Byram
Sutton
Townville
Holmfield
Ledsham
Fairburn
New Fryston
Burton Salmon
Monk Fryston
Lumby
South Milford
Sherburn in Elmet
Saxton
Scarthingwell
Church Fenton
Barkston Ash
Towton
Ulleskelf
Stutton
Tadcaster
Toulston
Islington
Oxton
Appleton Roebuck
Bolton Percy
Kirkby Wharfe
Deighton
Escrick
Stillingfleet
Thorganby
Ryther
Kelfield
Cawood
Riccall
Biggin
Hambleton
Thorpe Willoughby
Brayton
Selby
Barlby
Osgodby
South Duffield
Cliffe
Hemingbrough
Gateforth
Burn
Barlow
Barmby on the Marsh
North Duffield
Skipwith
Camblesforth
Drax
Chapel Haddlesey
West Haddlesey
Temple Hirst
Hirst Courtney
Newland
Brotherton
Byram
Beal
Kellington
Airedale
Townville
Holmfield
New Fryston
Leeds East Airport
Sherburn in Elmet Aerodrome
Whitemoor
Wistow
Barlow Common
Burn Common
Cawood Common
Fenton Common
Whitemoor Common
Riccall Common
Camblesforth Common
Gateforth Park
Lumby Common
Hambleton Common
Little Fenton
Sutton
Kitson Pork
Byram Park
Top Stone Drain
Fleet Drain
Ash Row Drain
Upper Ash Row Drain
Spital Moor
Sherburn Common
Ash and Dust Settling Ponds
Burton Common
Monk Fryston Common
Lumby Common
Milford Common
Fenton Common
Sherburn-in-Elmet
Selby Canal
River Ouse
River Aire
Marsh Drain
Main Drain
Outwood Drain
Rudding Drain
Dorts Dike
Polbohe Drain
Sike Dike
Clough Dike
Carr Dike
Newthorpe Beck
Cock Beck
Todcaster High Moor
Grimston Park
Wangate Hill
Dolphill Dike
Raw Lane
Bolgart Lane
River Wharfe
Ozendyke
Towton Dale
North Acres
Whitehill Field
Saxton Field
West Field
Scarthingwell Park
Dam La
Headwell La
Coupley La
Garlic Flats
Barkston Moor
Woodcock Drain
Little Fenton
Carr Dike
Biggin La
Upper Ash Row Drain
Sherburn Common
Spital Moor
Ash Row Drain
Hammerslike Dike
Wistow Common
Long Dike
Main Drain
Briggs Dike
Hobbholme Dike
Mill Dike
Whin

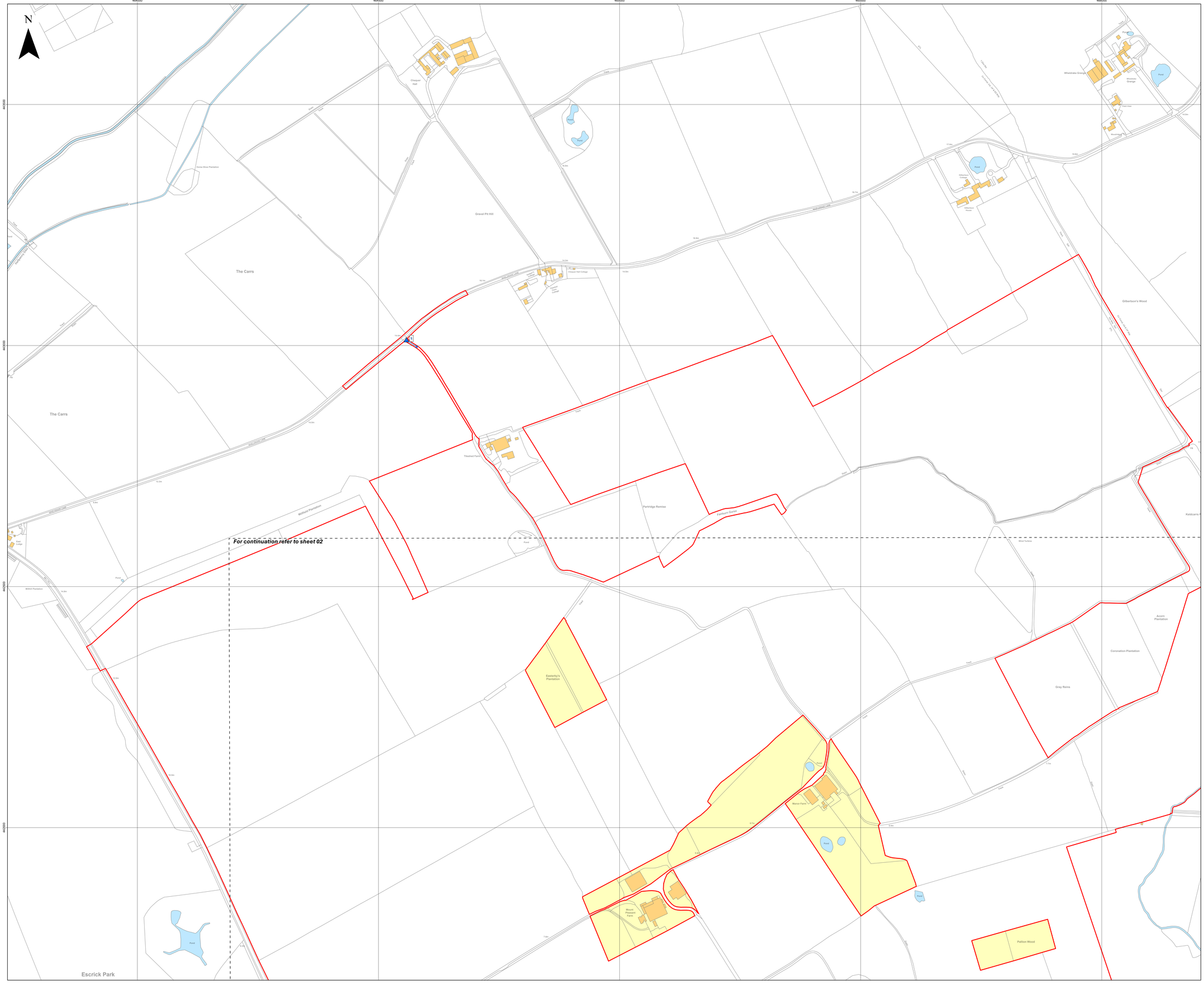

Island GREEN POWER

Lanpro

Key

- Order Limits
- Land not included within Order Limits
- Access Location
- Indicative Access to Works

Layers: Lanpro, 2026; IGP, 2026
Base map: Reproduced from Ordnance Survey digital map data © Crown copyright 2026. All rights reserved. License number 0100031673

0 100 200 300 Metres

Scale: 1:2,500@ A0

APFP Regulation: 5(2)(k)	Application Doc No.: EN0110012/APP/LVS/02.05
Ref: P6045_LPR_ZZ_XX_DR_Z_DCO_0082	Date: 06/02/2026
Drawn by: AZ	Checked by: BH

Access To Works Plans

Sheet 1 of 22

Light Valley Solar

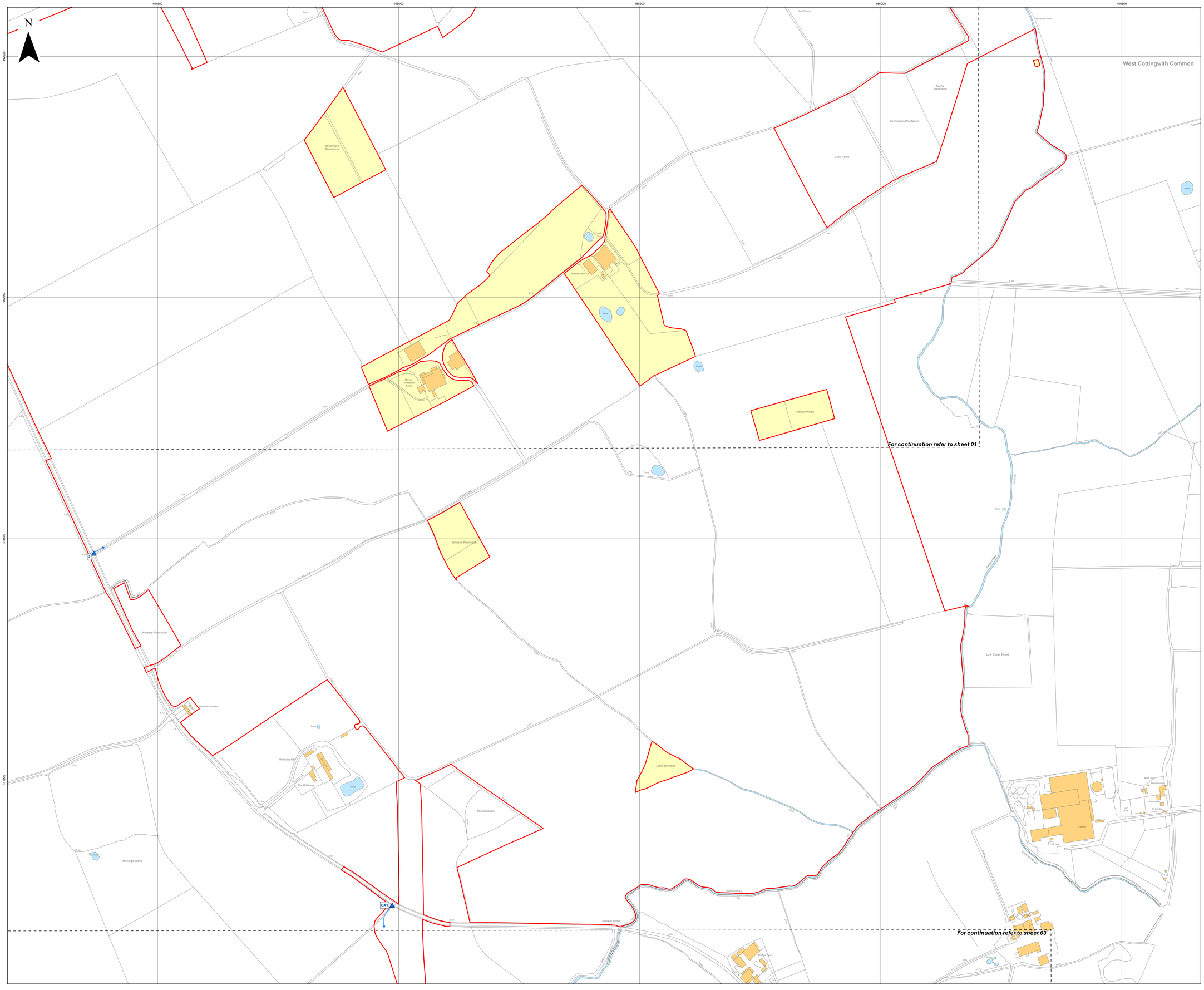

Island GREEN POWER

Lanpro

Key

- Order Limits
- Land not included within Order Limits
- Access Location
- Indicative Access to Works

Layers: Lanpro, 2026; IGR, 2026
Base map: Reproduced from Ordnance Survey digital map data © Crown copyright 2026. All rights reserved. License number 0100031673

0 100 200 300 Metres

Scale: 1:2,500@ A0

APFP Regulation: 5(2)(k)	Application Doc No.: EN0110012/APP/LVS/02.05
Ref: P6045_LPR_ZZ_XX_DR_Z_DCO_0082	Date: 06/02/2026
Drawn by: AZ	Checked by: BH

Access To Works Plans

Sheet 2 of 22

Light Valley Solar

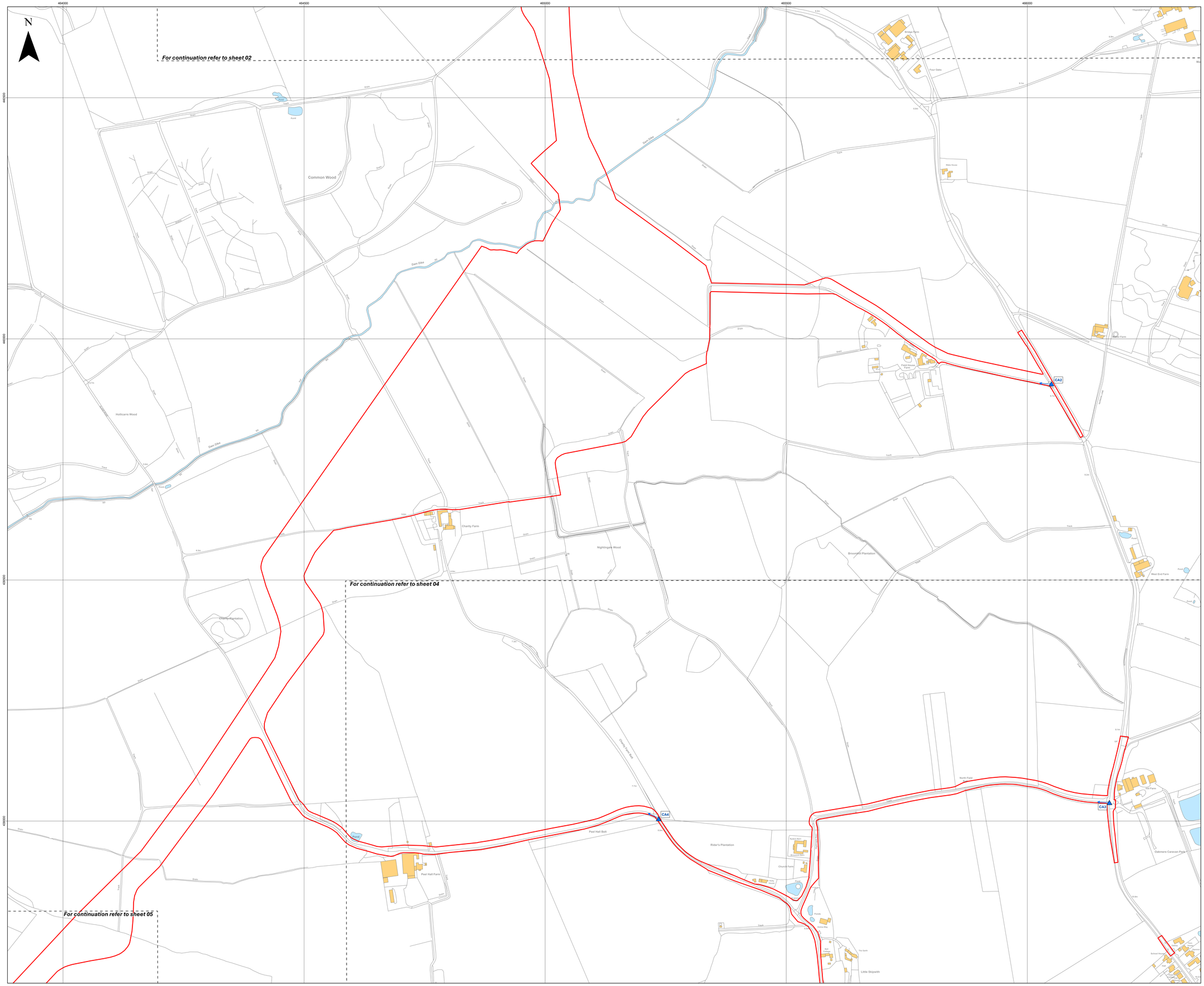

Island GREEN POWER

Lanpro

Key

- Order Limits
- Access Location
- Indicative Access to Works

Layers: Lanpro, 2026; IGP, 2026

Base map: Reproduced from Ordnance Survey digital map data © Crown copyright 2026. All rights reserved. License number 0100031673

0 100 200 300 Metres

Scale: 1:2,500@ A0

APFP Regulation: 5(2)(k)	Application Doc No.: EN0110012/APP/LVS/02.05
Ref: P6045_LPR_ZZ_XX_DR_Z_DCO_0082	Date: 06/02/2026
Drawn by: AZ	Checked by: BH

Access To Works Plans

Sheet 3 of 22

Light Valley Solar

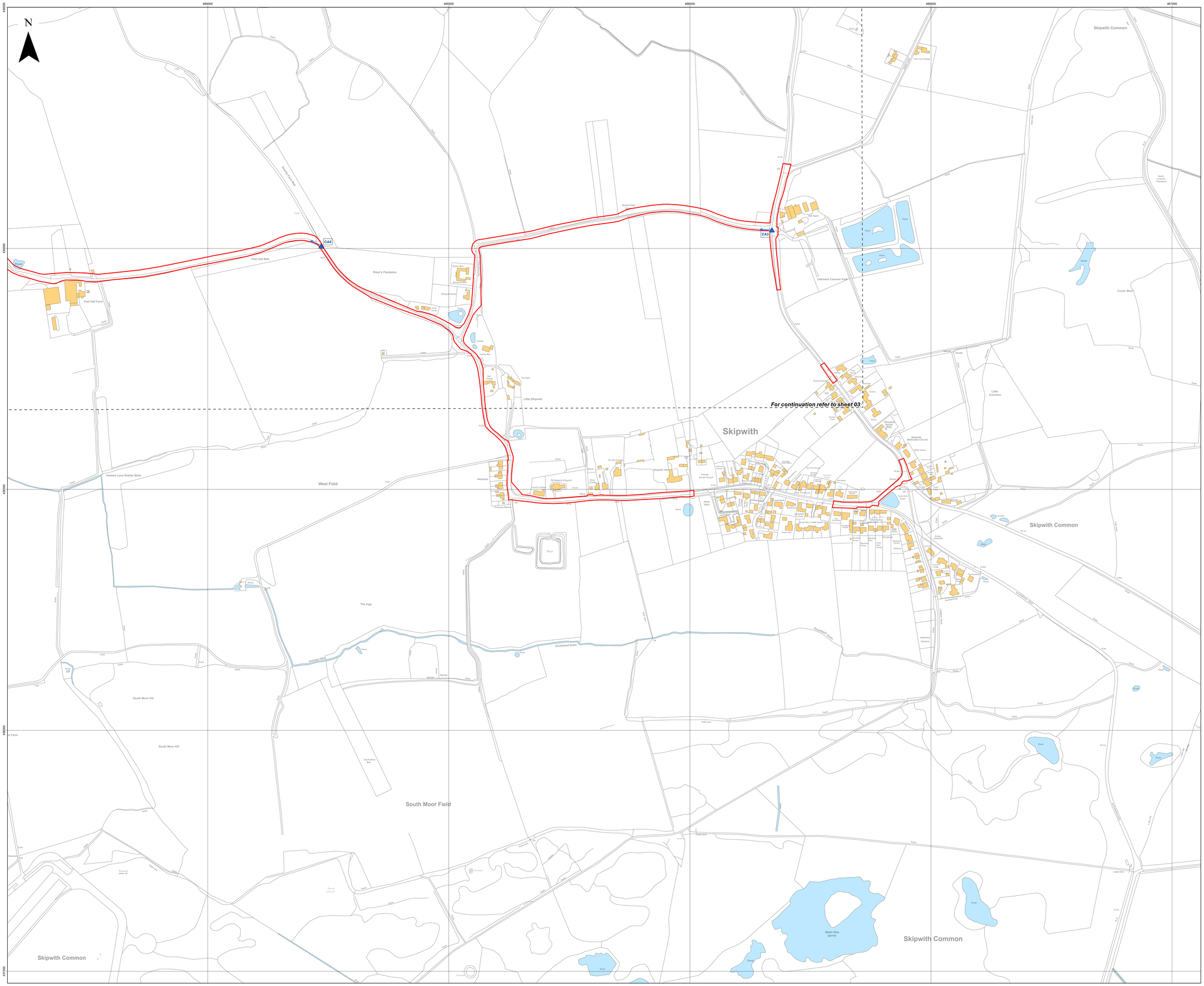

Key

- Order Limits
- Access Location
- Indicative Access to Works

Layers: Lanpro, 2026; IGP, 2026
Base map: Reproduced from Ordnance Survey digital map data © Crown copyright 2026. All rights reserved. License number 0100031673

0 100 200 300 Metres

Scale: 1:2,500@ A0

APFP Regulation: 5(2)(k)	Application Doc No.: EN0110012/APP/LVS/02.05
Ref: P6045_LPR_ZZ_XX_DR_Z_DCO_0082	Date: 06/02/2026
Drawn by: AZ	Checked by: BH

Access To Works Plans

Sheet 4 of 22

Light Valley Solar



Key

- Order Limits
- Access Location
- Indicative Access to Works

APFP Regulation: 5(2)(k)	Application Doc No.: EN0110012/APP/LVS/02.05
Ref: P6045_LPR_ZZ_XX_DR_Z_DCO_0082	Date: 06/02/2026
Drawn by: AZ	Checked by: BH

Access To Works Plans

Sheet 5 of 22

Light Valley Solar

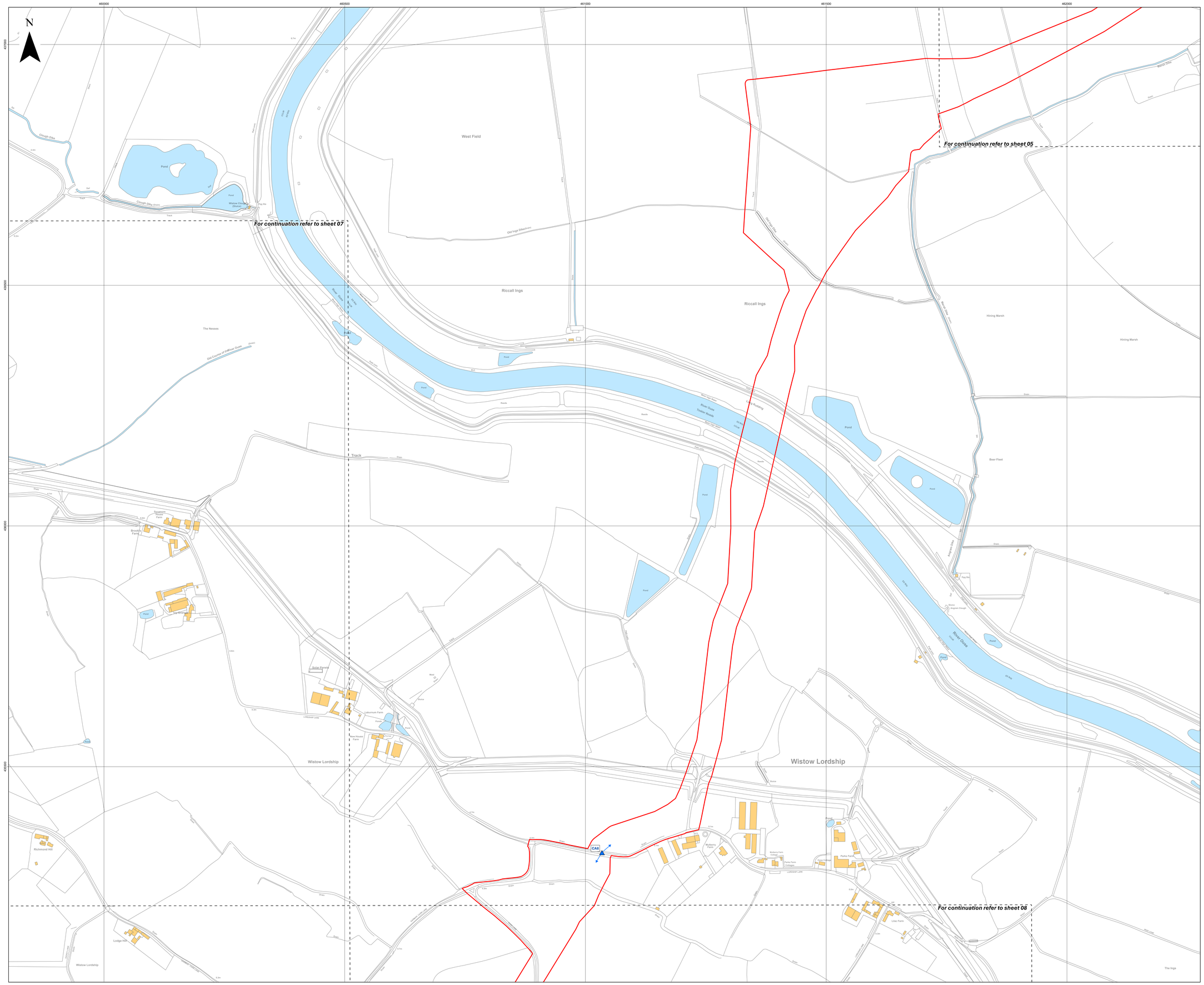

Island GREEN POWER

Lanpro

Key

- Order Limits
- Access Location
- Indicative Access to Works

Layers: Lanpro, 2026; IGP, 2026
Base map: Reproduced from Ordnance Survey digital map data © Crown copyright 2026. All rights reserved. License number 0100031673

0 100 200 300 Metres

Scale: 1:2,500@ A0

APFP Regulation: 5(2)(k)	Application Doc No.: EN0110012/APP/LVS/02.05
Ref: P6045_LPR_ZZ_XX_DR_Z_DCO_0082	Date: 06/02/2026
Drawn by: AZ	Checked by: BH

Access To Works Plans
Sheet 6 of 22

Light Valley Solar



Island GREEN POWER

Lanpro

Key

- Order Limits
- Access Location
- Indicative Access to Works

0 100 200 300 Metres

Scale: 1:2,500@ A0

APFP Regulation: 5(2)(k)	Application Doc No.: EN0110012/APP/LVS/02.05
Ref: P6045_LPR_ZZ_XX_DR_Z_DCO_0082	Date: 06/02/2026
Drawn by: AZ	Checked by: BH

Access To Works Plans

Sheet 7 of 22

Light Valley Solar

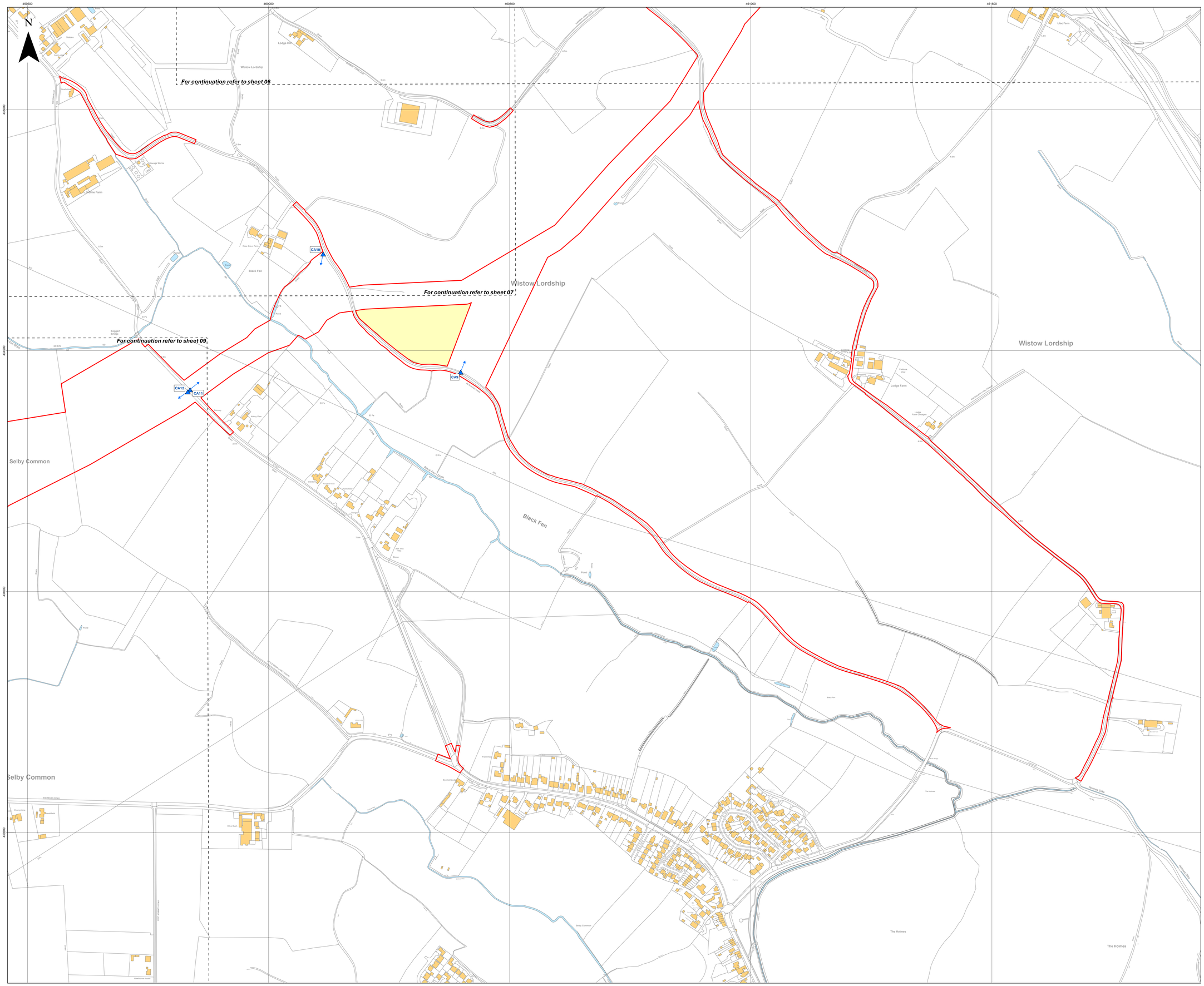
459500
460000
460500
461000
461500
435000
434500
434000
433500
N
For continuation refer to sheet 06
For continuation refer to sheet 07
For continuation refer to sheet 09
CA9
CA10
CA11
CA12
Wistow Lordship
Selby Common
Black Fen
Lodge Hill
Lilac Farm
Lodge Farm
Wistow Lordship
Selby Common
Black Fen
The Holmes
The Holmes
Richard Dike
Black Fen Drain
Boggart Bridge
Abbey View
Ash Tree Farm
Stone
Pond
Pond
Pond

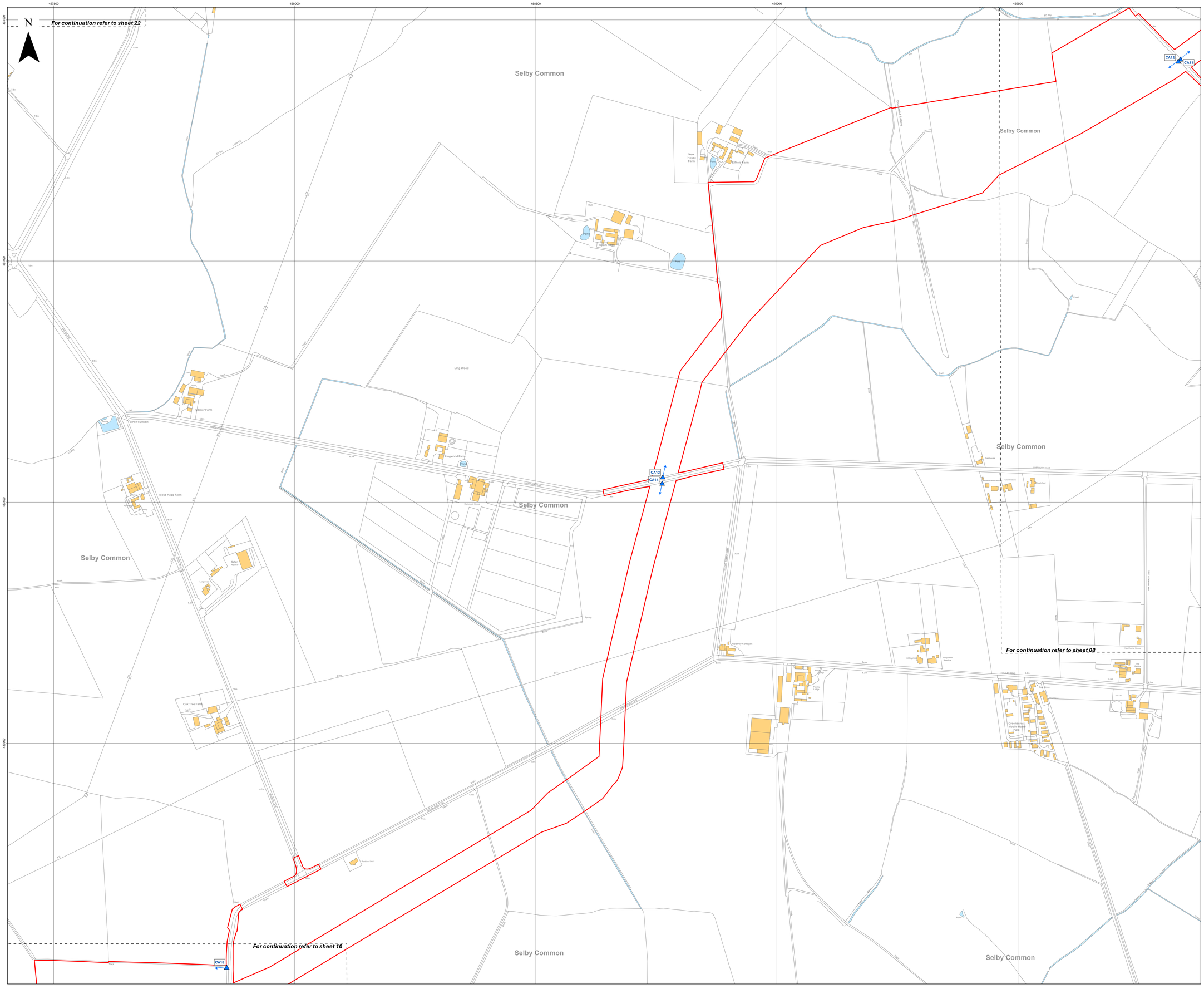
457500
458000
458500
459000
459500
N
For continuation refer to sheet 22
Selby Common
Long Wood
Lingwood Farm
Corner Farm
Moss Hagg Farm
Selby Common
Oak Tree Farm
Selby Common
Selby Common
Selby Common

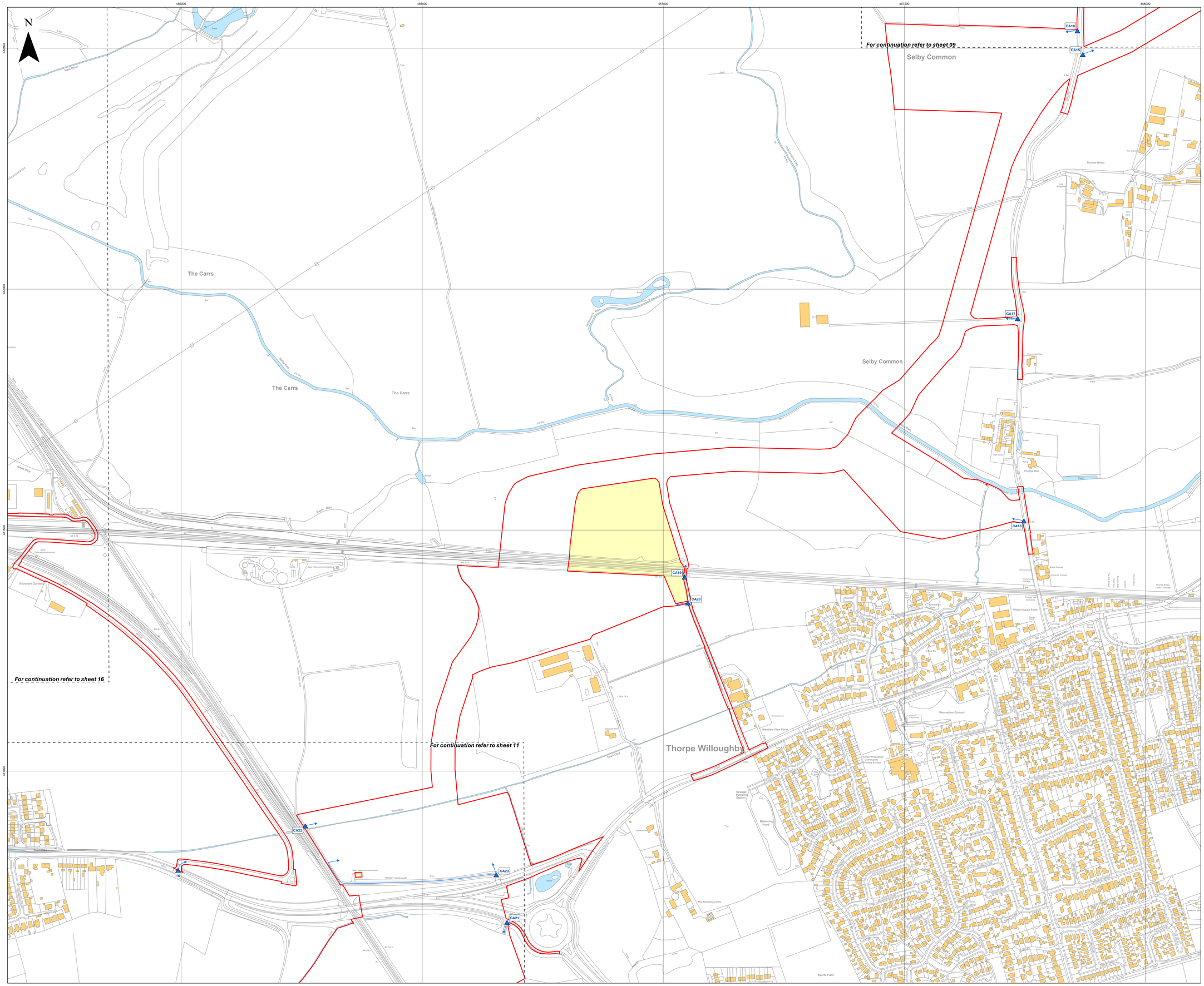

Island GREEN POWER

Lanpro

Key

- Order Limits
- Land not included within Order Limits
- Access Location
- Indicative Access to Works

Layers: Lanpro, 2026; IGP, 2026
Base map: Reproduced from Ordnance Survey digital map data © Crown copyright 2026. All rights reserved. License number 0100031673

0 100 200 300 Metres

Scale: 1:2,500@ A0

APFP Regulation: 5(2)(k)	Application Doc No.: EN0110012/APP/LVS/02.05
Ref: P6045_LPR_ZZ_XX_DR_Z_DCO_0082	Date: 06/02/2026
Drawn by: AZ	Checked by: BH

Access To Works Plans

Sheet 10 of 22

Light Valley Solar

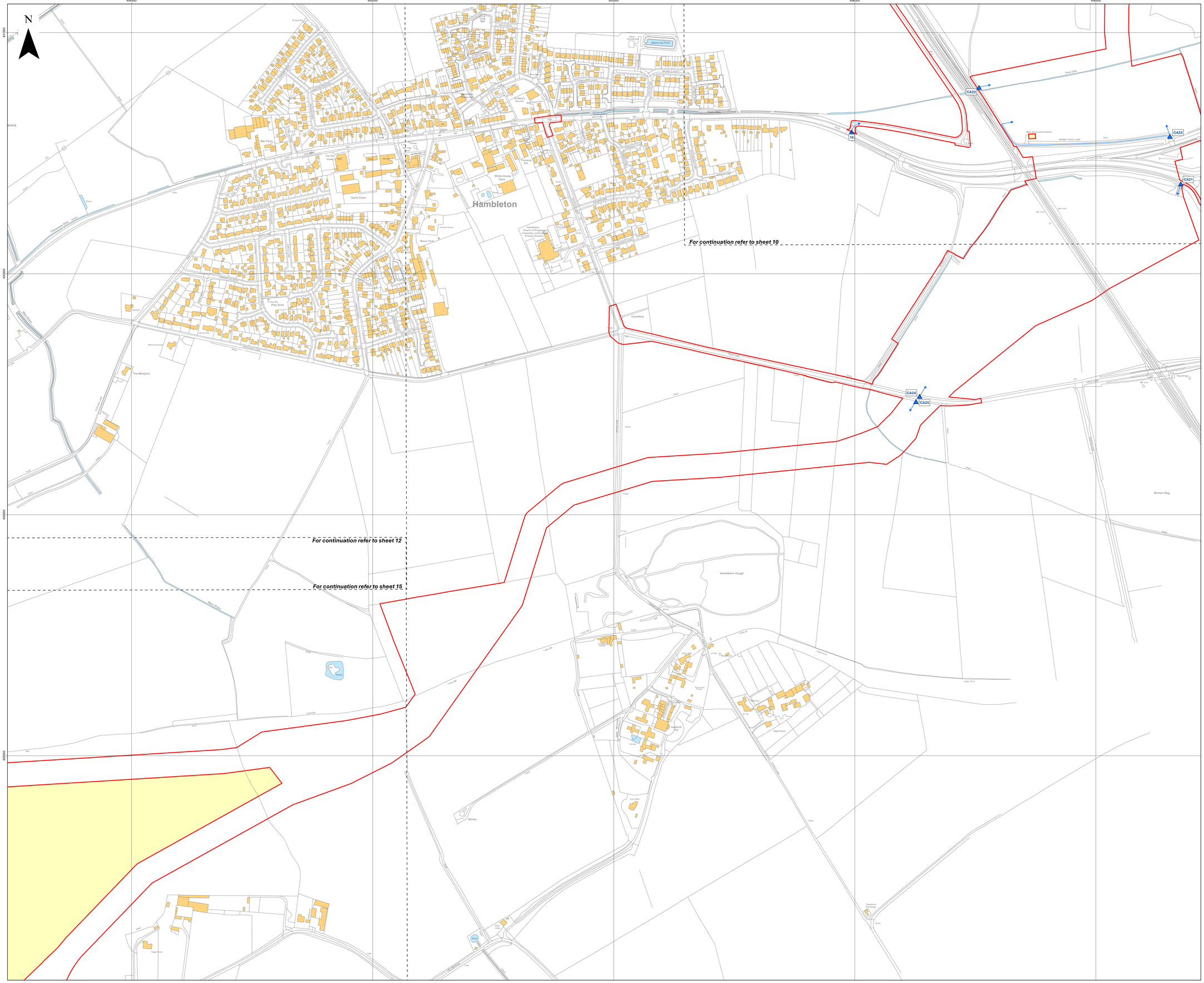

Island GREEN POWER

Lanpro

Key

- Order Limits
- Land not included within Order Limits
- Access Location
- Indicative Access to Works

APFP Regulation: 5(2)(k)	Application Doc No.: EN0110012/APP/LVS/02.05
Ref: P6045_LPR_ZZ_XX_DR_Z_DCO_0082	Date: 06/02/2026
Drawn by: AZ	Checked by: BH

Access To Works Plans

Sheet 11 of 22

Light Valley Solar

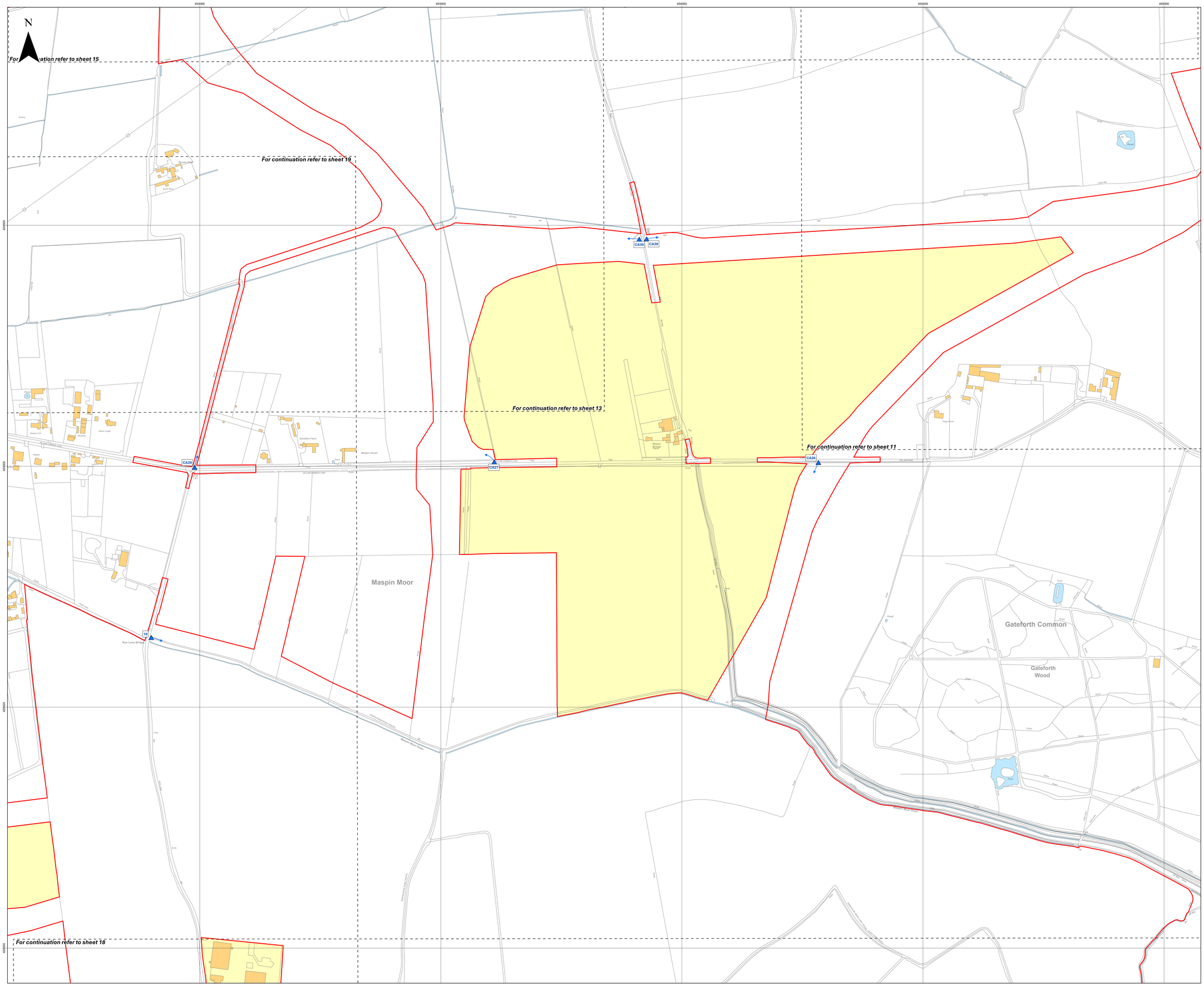

Island GREEN POWER

Lanpro

Key

- Order Limits
- Land not included within Order Limits
- Access Location
- Indicative Access to Works

Layers: Lanpro, 2026; IGP, 2026
Base map: Reproduced from Ordnance Survey digital map data © Crown copyright 2026. All rights reserved. License number 0100031673

0 100 200 300 Metres

Scale: 1:2,500@ A0

APFP Regulation: 5(2)(k)	Application Doc No.: EN0110012/APP/LVS/02.05
Ref: P6045_LPR_ZZ_XX_DR_Z_DCO_0082	Date: 06/02/2026
Drawn by: AZ	Checked by: BH

Access To Works Plans

Sheet 12 of 22

Light Valley Solar

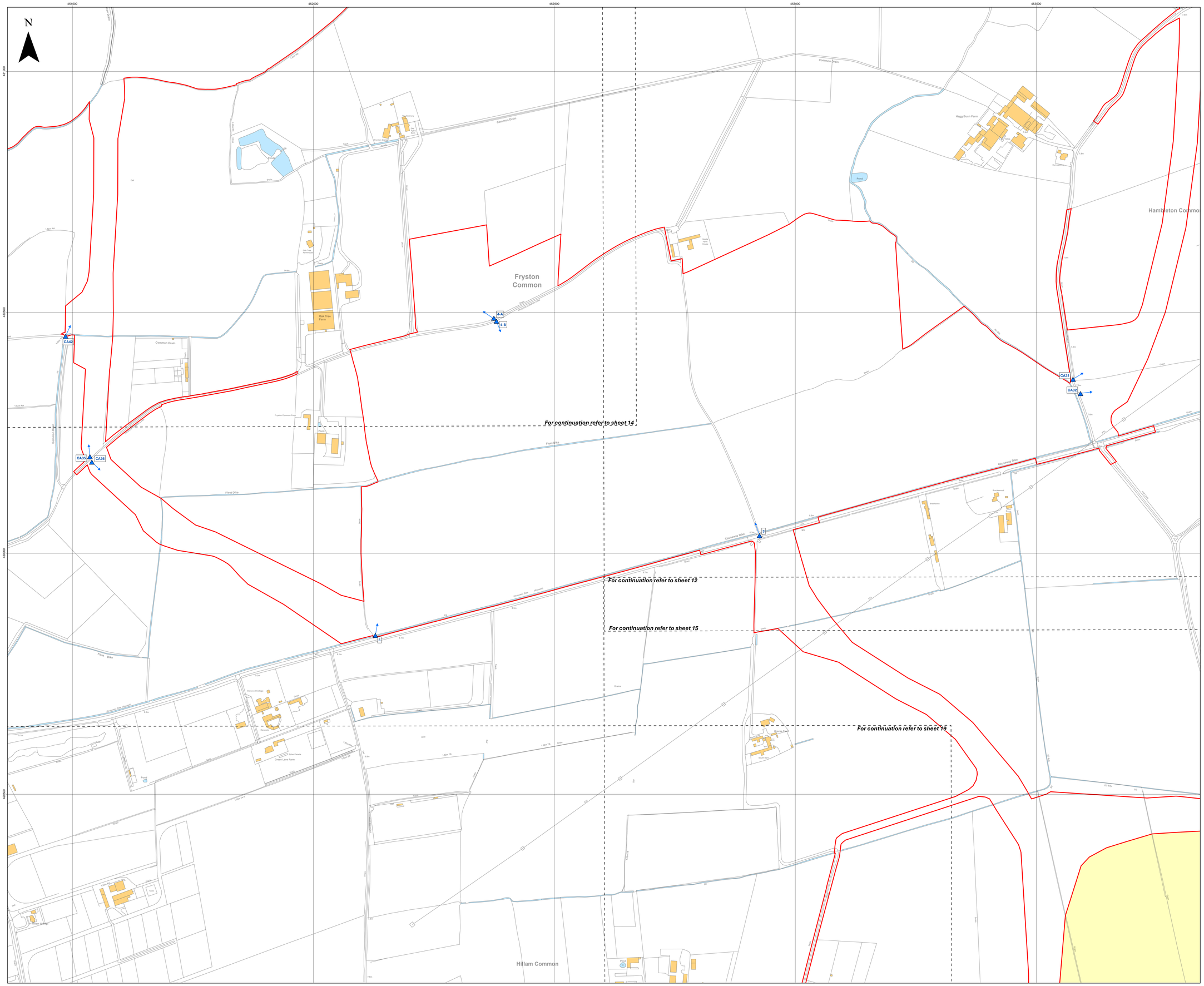

Island GREEN POWER

Lanpro

Key

- Order Limits
- Land not included within Order Limits
- Access Location
- Indicative Access to Works

Layers: Lanpro, 2026; IGP, 2026
Base map: Reproduced from Ordnance Survey digital map data © Crown copyright 2026. All rights reserved. License number 0100031673

0 100 200 300 Metres

Scale: 1:2,500@ A0

APFP Regulation: 5(2)(k)	Application Doc No.: EN0110012/APP/LVS/02.05
Ref: P6045_LPR_ZZ_XX_DR_Z_DCO_0082	Date: 06/02/2026
Drawn by: AZ	Checked by: BH

Access To Works Plans
Sheet 13 of 22

Light Valley Solar

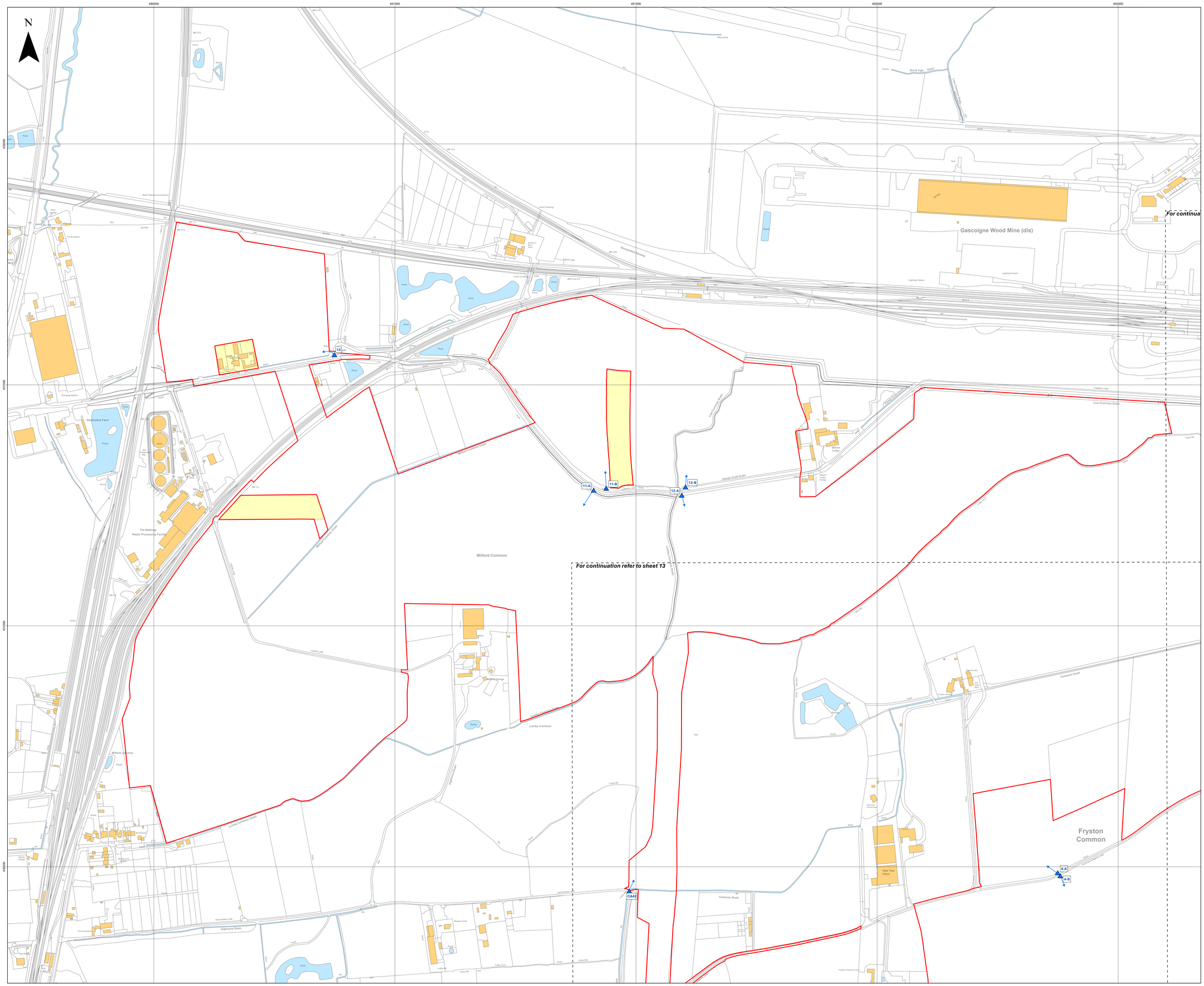

Key

- Order Limits
- Land not included within Order Limits
- Access Location
- Indicative Access to Works

Layers: Lanpro, 2026; IGP, 2026
Base map: Reproduced from Ordnance Survey digital map data © Crown copyright 2026. All rights reserved. License number 0100031673

0 100 200 300 Metres

Scale: 1:2,500@ A0

APFP Regulation: 5(2)(k)	Application Doc No.: EN0110012/APP/LVS/02.05
Ref: P6045_LPR_ZZ_XX_DR_Z_DCO_0082	Date: 06/02/2026
Drawn by: AZ	Checked by: BH

Access To Works Plans

Sheet 14 of 22

Light Valley Solar

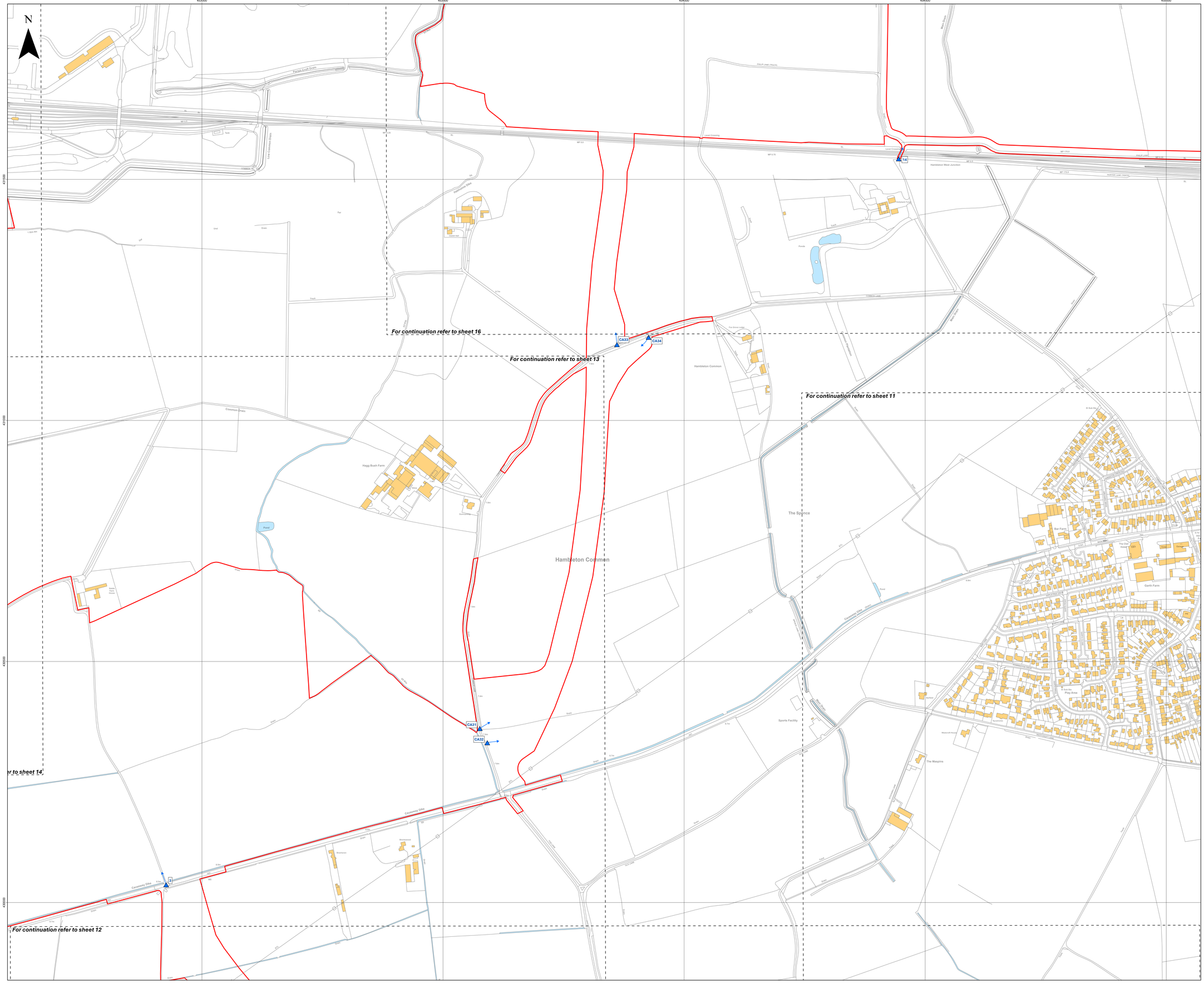
453000
453500
454000
454500
455000
435000
430000
N
CA33
CA34
CA31
CA32
14
3
For continuation refer to sheet 16
For continuation refer to sheet 13
For continuation refer to sheet 11
For continuation refer to sheet 14
For continuation refer to sheet 12
Hambleton Common
The Spence
Haggs Bush Farm
Bar Farm
Garth Farm
Play Area
Sports Facility
Pond
Ponds
Fox Grove Lodge
Hambleton West Junction
Level Crossing
Common Lane
Main Drive
Causeway Dike
Causeway Drain
Fenish Cruk Drain
Low Common Drain
Middlethorpe Drain
Hambleton Drain
Main Dike
Track
Footpath
Bridleway
Byway
Brecksmead
The Maspins
Woodcroft House
Sycamores
Bluebell
The Oaks
Hambleton
Garth Farm
Bar Farm
Hambleton Park
Hambleton Hall
Tank
Tanks
Tennis
Drain
Ditch
Hedge
Fence
Wall
Road
Dwelling
Outbuilding
Greenhouse
Shed
Stables
Store
Pump
Tree
Trees
Scrub
Grass
Hedgerow
Boundary
Fence
Gate
Entrance
Access
Junction
Crossing
Level Crossing
Footpath
Bridleway
Byway
Track
Road
Drain
Ditch
Hedge
Fence
Wall
Boundary

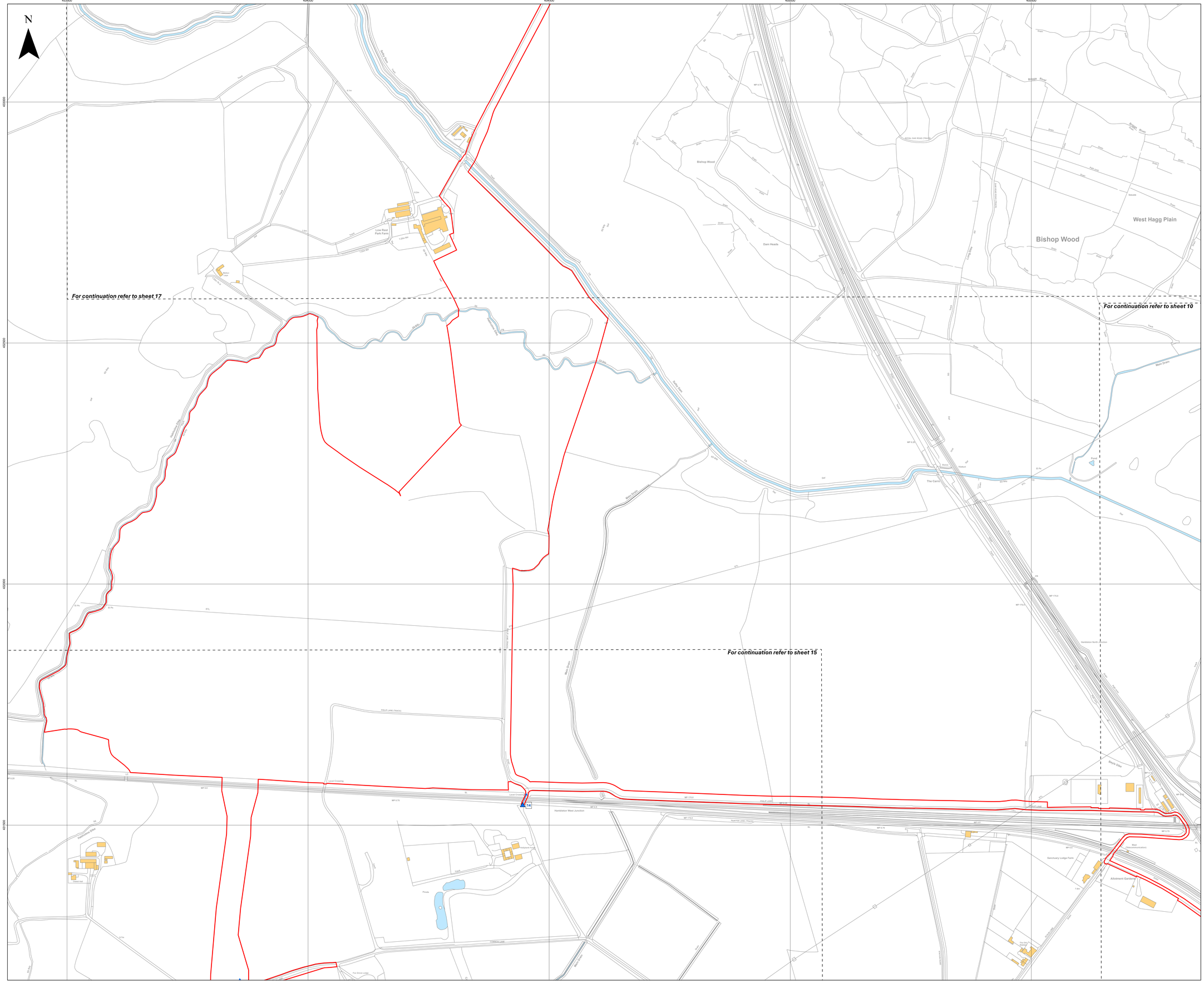

Island GREEN POWER

Lanpro

Key

- Order Limits
- Access Location
- Indicative Access to Works

Layers: Lanpro, 2026; IGP, 2026
Base map: Reproduced from Ordnance Survey digital map data © Crown copyright 2026. All rights reserved. License number 0100031673

0 100 200 300 Metres

Scale: 1:2,500@ A0

APFP Regulation: 5(2)(k)	Application Doc No.: EN0110012/APP/LVS/02.05
Ref: P6045_LPR_ZZ_XX_DR_Z_DCO_0082	Date: 06/02/2026
Drawn by: AZ	Checked by: BH

Access To Works Plans

Sheet 16 of 22

Light Valley Solar

453500
454000
454500
455000
455500
434500
434000
433500
433000

N

For continuation refer to sheet 22

For continuation refer to sheet 16

15

Bridge Farm
Bishop Wood
Park Nook
Old Close
New Close
Pringles Bridge
Long Dike
Fox Carrs
Dam Heads
West Hagg Plain
Barley Close
Rest Park Farm
Low Rest Park Farm
Fox Bridge
Sweening Bridge
Mathew Hall
Pond
Keeper's Cottage
Bridge Cottage
Carrowe
Water Tank
Bridge Farm Dike
Rest Park Dike
Fox Dike
Mast (telecommunications)
Sweening Road (classified)
Bishop Wood Road (classified)
Bishop Wood Road (classified)
Public Footpath (unclassified)
Public Footpath (unclassified)
Public Footpath (unclass

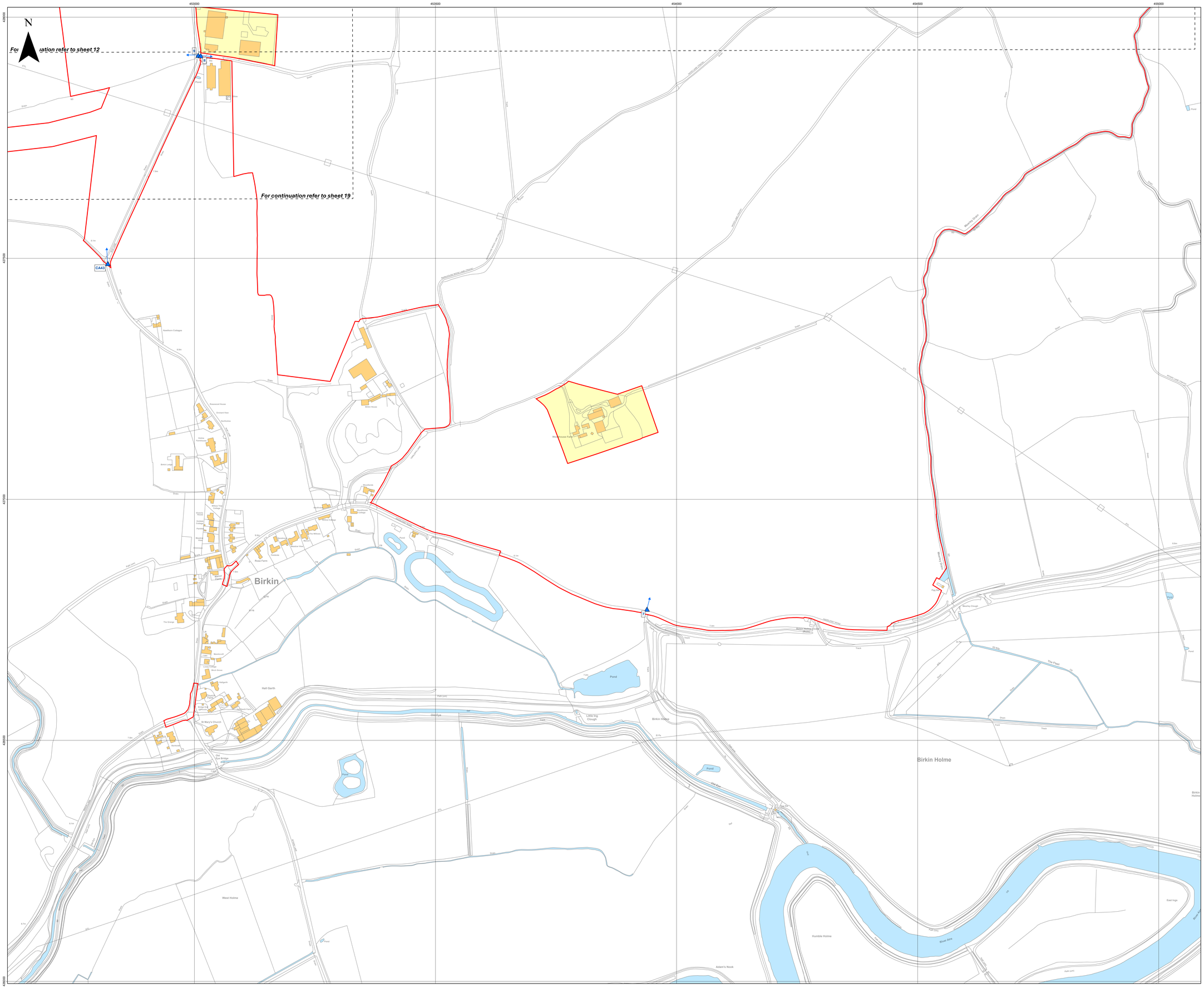

Key

- Order Limits
- Land not included within Order Limits
- Access Location
- Indicative Access to Works

Layers: Lanpro, 2026; IGP, 2026
Base map: Reproduced from Ordnance Survey digital map data © Crown copyright 2026. All rights reserved. License number 0100031673

0 100 200 300 Metres

Scale: 1:2,500@ A0

APFP Regulation: 5(2)(k)	Application Doc No.: EN0110012/APP/LVS/02.05
Ref: P6045_LPR_ZZ_XX_DR_Z_DCO_0082	Date: 06/02/2026
Drawn by: AZ	Checked by: BH

Access To Works Plans

Sheet 18 of 22

Light Valley Solar

451000
451500
452000
452500
453000
429500
429000
428500

N

For continuation refer to sheet 13

For continuation refer to sheet 20

For continuation refer to sheet 18

For continuation refer to sheet 12

Hillam Common

Hillam Common

Fryston Service Station

Cherry Tree Farm

Austfield Farm

Austfield House

Hillam Grange

Red Burn Farm

Garage

Hillam

Hillam Hall

Hillam Gardens

Nursery

Cricket Ground

Playing Field

Sewage Works

Pond

Pond

Pond

449000
449500
450000
450500
451000
438500
438000
437500
437000

CA40
CA39
CA38
CA37

For continuation refer to sheet 21

For continuation refer to sheet 19

Ox Moor
Burton Salmon
Burton Common
Bywater Wood
Pond
Scrap Yard
Burton Salmon Community Primary School
Cricket Ground
Burton Common Farm Cottage
Burton Common Drain
Sough Drain
Sewage Pumping Station
Spring Farm
Hall Farm
Manor Farm
Ryther Pond
Cross Keys Inn
Methodist Church
Village Hall
Bridge Farm
Glenholme
Fieldside House
Greenhouse
Ebenezer House
Meadow Cottage
Ashfield House
Akenhall Cottage
Burton Salmon Bridge
Victoria Cottages
Lyndon House
Limetree Cottages
The Firs
Manor House
Brookleigh
Rose Bridge
Brookside
Bridge Cottage
White Swan
Hall Farm Close
Burton Common Road
Ryther Road
Main Street
Low Street
Church Lane
Chapel Lane
Station Road
NEW LANE
Drain
Track
Footpath
Bridleway
Ford
Pond
Tank
Sluice
Weir
Culvert
Bridge
Pylon
Electricity Pylon
Telegraph Pole
Post Box
Public House
Chapel
Church
Village Hall
Primary School
Sewage Pumping Station
Cricket Ground
Scrap Yard
Fir Tree
Deciduous Tree
Coniferous Tree
Hedge
Fence
Wall
Ditch
Bank
Road
Lane
Track
Footpath
Bridleway
Drain
Pond
Tank
Sluice
Weir
Culvert
Bridge

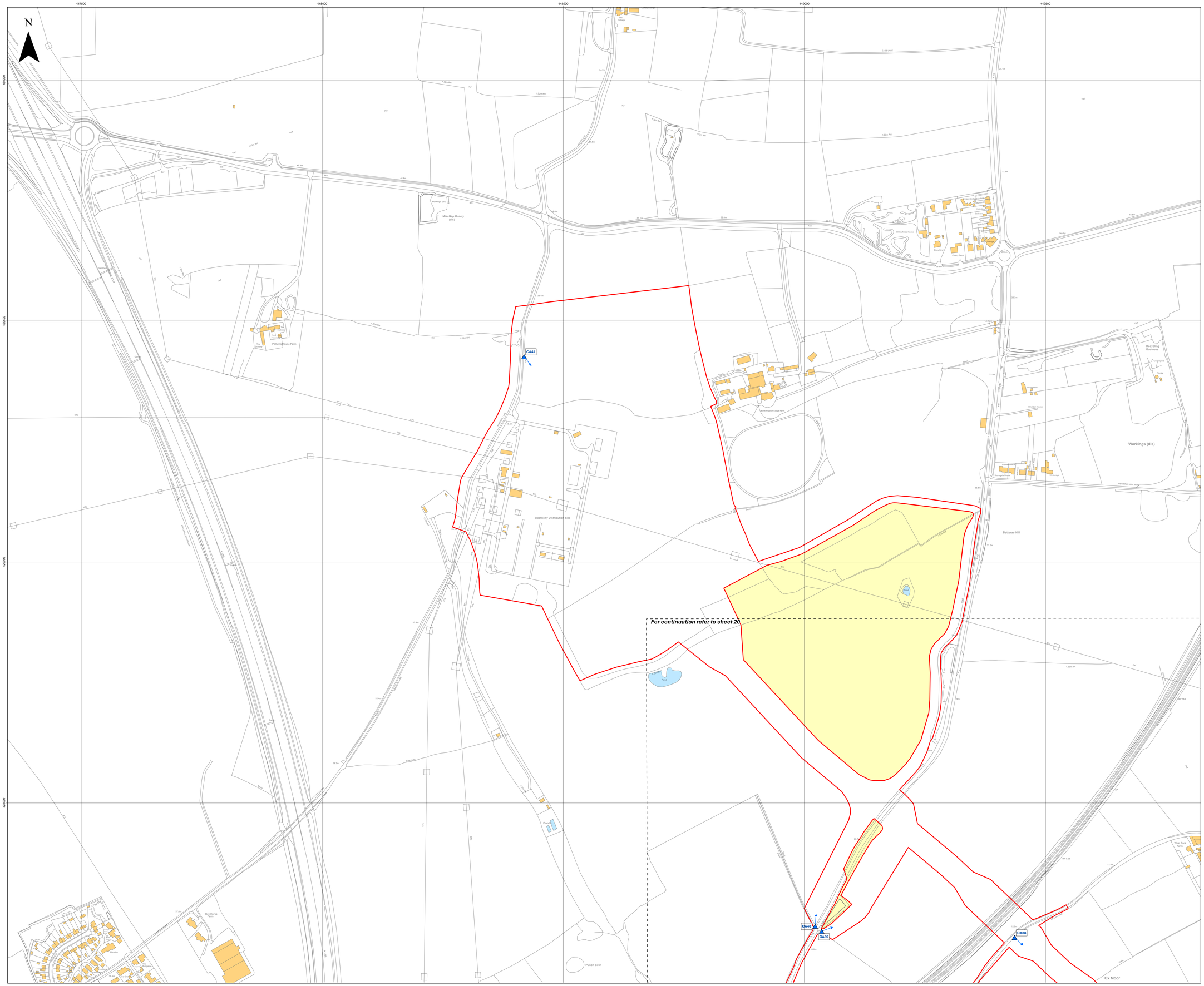

Island GREEN POWER

Lanpro

Key

- Order Limits
- Land not included within Order Limits
- Access Location
- Indicative Access to Works

Layers: Lanpro, 2026; IGP, 2026
Base map: Reproduced from Ordnance Survey digital map data © Crown copyright 2026. All rights reserved. License number 0100031673

0 100 200 300 Metres

Scale: 1:2,500@ A0

APFP Regulation: 5(2)(k)	Application Doc No.: EN0110012/APP/LVS/02.05
Ref: P6045_LPR_ZZ_XX_DR_Z_DCO_0082	Date: 06/02/2026
Drawn by: AZ	Checked by: BH

Access To Works Plans

Sheet 21 of 22

Light Valley Solar

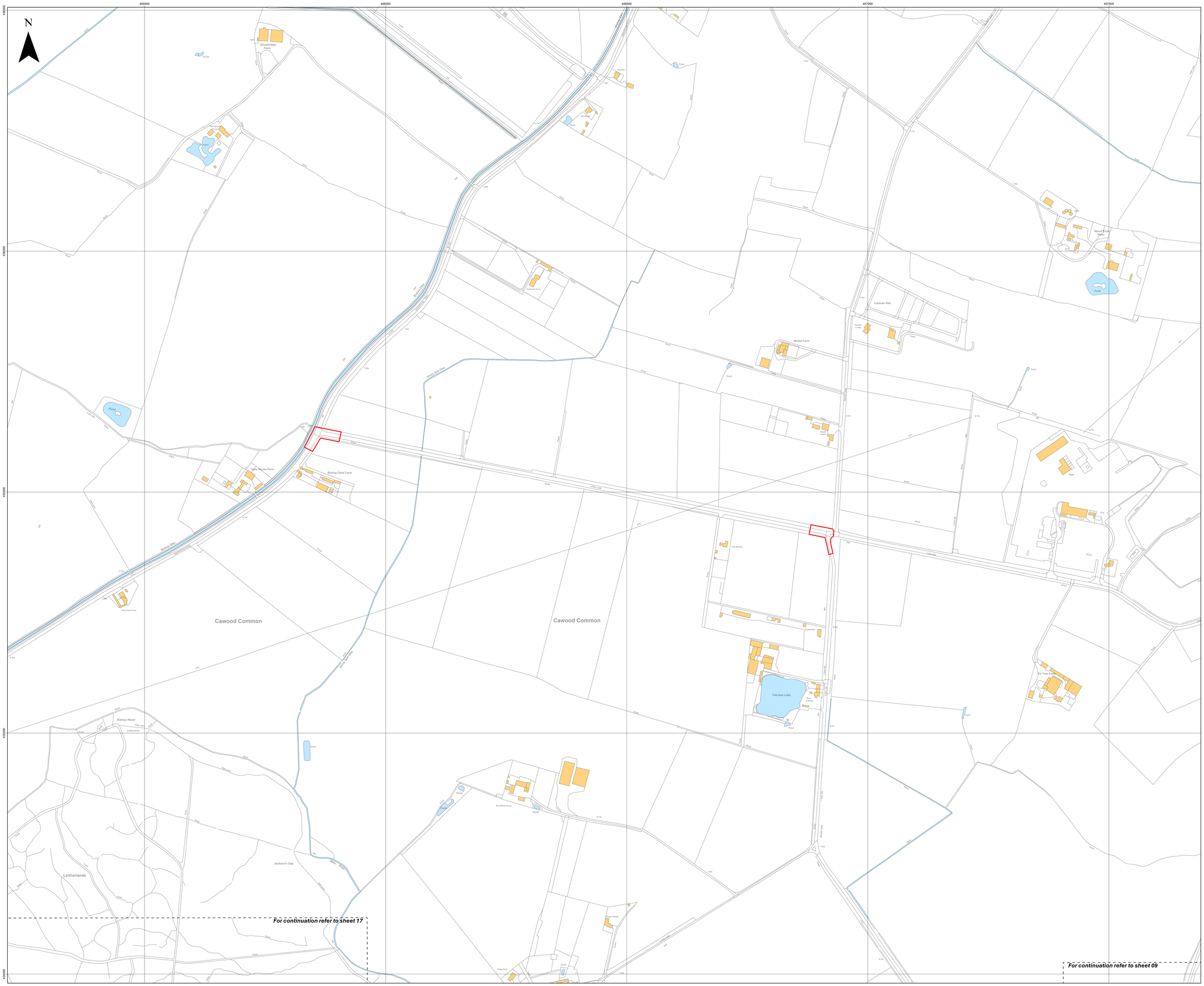
455500
456000
456500
457000
457500
435500
435000
434500
N
Stockbridge Farm
Pond
Pond
Pond